TELEPHONE 33.
Ring (6) Bells.

THE GAZETTE

DELIVERED
BY CARRIERS
25c Per Month.

VOLUME 1. BERKELEY, CAL., TUESDAY, FEBRUARY 5, 1895. NUMBER 63

WEEKLY SEANCE

The Board of Trustees Hold Their Usual Meeting

And Get Away With a Large Amount of Business.

What Governor Budd Has to Say About the

$50,000 Appropriation for the State Printing Office.

Boyd Says De Young Blames Him for

Loosing the United States Senatorial Fight.

Board of Trustees.

The lobby of the Town Hall was packed last evening when the President called the Board of Trustees to order, and all the members answered to roll call.

The Clerk read the minutes of the previous meeting and they were approved.

The Street Committee reported in reference to Stuart street against laying a sidewalk from Shattuck avenue to Telegraph avenue. From Fulton to Shattuck will be sufficient to meet present needs. In regard to the sidewalk on Channing way the committee recommended that the walk be constructed upon the north side. The report was approved.

The committee was given further time upon the improvement of College avenue. They reported in favor of placing a pipe sewer in the culvert now existing south of University avenue across Fourth street and that the box culvert be filled up.

Jacob Mohr asked for permission to carry a revolver which was granted.

J. G. Pittman presented an application for a saloon on the southeast corner of Adeline street and Alcatraz avenue. It was referred to the License Committee.

A petition for a free license from Joe Donoialli was referred to the License Committee.

Barton Knott was granted fifty days extension upon laying a sidewalk on Addison street, also a like extension on the contract of Michael Heaffey.

The bond of Mr. McMillen as a commissioner for the opening of Harrison street was accepted.

Mr. Matthews protested against the grading and macadamizing of San Pablo avenue from Dwight way to the south boundary line of the town. Mr. Jurgens, a large holder of property along the street, asked to have the work delayed for a month or two until the weather becomes settled. He was not opposed to the work but on the contrary thought the work should be done. A further extension of 30 days for considering the matter was agreed upon.

The Marshal presented his monthly report showing the collection of $990 50 for licenses; $16 for dog tags; $362 06 for taxes; Calais street opening $1653 22. Total $2921 71.

The Marshal reported that the questions had been raised as to the Milvia street opening and asked that the report be referred to the Town Attorney for his opinion and it was done. His specifications for the work of grading, curbing and macadamizing Shattuck avenue from Blake street to the south boundary line were read and adopted.

A discussion arose as to the limit of the district to be assessed, the resolution fixing it at from 400 to 600 feet east side of Shattuck avenue.

A motion to reduce the distance to 300 feet was lost.

The Resolutions of Intention as read were adopted, one for the grading and curbing and the other for the macadamizing and guttering of the street.

Trustee Jones brought up the matter of a sewer on Highland place asking that the former action of the Board ordering that the work be rescinded as Mr. Moffit, upon whose petition the work was started, had purchased an adjoining lot by means of which he can connect with a sewer through it, thus making the sewer no longer necessary. The resolutions were rescinded with the understanding that Mr. Moffit will pay for the expenses incurred.

Richard Lloyd appeared before the Board on behalf of E. Gillren, who is an applicant for a saloon license. Mr. Lloyd explained the residence of the signers of the application. The Town Attorney stated that the application should be accompanied by a diagram showing the exact location and distance from the saloon entrance in order to justify the granting of the license.

Mr. James Kelley made an earnest protest against the character of the house. Referred to the Marshal to ascertain if the requirements have been fulfilled.

Resolutions of Intention were passed as follows: that the north side of Channing way be sidewalked from San Pablo avenue to Third street.

The Clerk began to read the resolution ordering the work for the opening of Haste street when he was interrupted by Whiting, stating that he had given notice of reconsidering the question of overruling the protest and objected to the reading of the resolution. Before making a motion of reconsideration he gave a resume of the case and asked that a delay of 90 days be granted that opportunity may be presented for opening the street privately.

Mr. Scotchler urged immediate action, giving a history of the long and repeated delays as each period postponement increases the cost of the proceedings.

Whiting remarked that "if they don't know more they had better go and soak their heads."

Mr. Wood explained his connection with the opening of Haste street stating that he was not opposed to the opening of the streets.

Trustee Whiting's motion was at first seconded by Trustee Hadlen, subsequently he withdrew his second. The reading of the resolution was then read and passed appointing the following as commissioners, J. R. Little, J. M. Doyle and A. L. Ott.

The Peralta Fire Company applied for 1000 feet of garden hose and four nozzels, to be used in connection with the Hook ank Ladder Company. Five hundred feet of hose was granted.

The License Committee recommended that M. LeRoy be granted a free license.

The license for students' wood yard was considered and laid on the table.

Lipman's bond for saloon license was approved, and the license was granted also to C. Franklin.

The Finance Committee reported favorably upon the following bills:

GENERAL FUND.

W. J. Young	$91 00
Berkeley *Advocate*	15 20
" "	4 80
" "	9 00
" "	8 00
J. W. Wells	50 00
J. W. Wells	15 00
Jas. Kenney	9 00
Alameda Water Company	31 00
G. de Marconny	3 00
A. Erlandser	35 25
J. Gardner	2 65
C. R. Lord	6 00
A. C. Jacobsen	2 00
J. K. Stewart	10 00
C. S. Merrill	1 00
M. L. Hanscom	5 00

ROAD FUND.

Pacific Lumber Company	$67 81

An ordinance regulating the speed of trains and requiring a full stop of all trains at Delaware street was read.

The call for the charter election was passed under a suspension of the rules, fixing the date at February 26th.

The following election precincts and officers were named:

Precinct No. 1.—All that portion of said town of Berkeley lying east of the middle line of Grant street and said line extending northerly to the charter line of said town and north of the center line of College way and said line extended westerly to said Grant street and the northern boundary of the lands of the State University and said boundary land extended east to the charter line of said town.

Location of polling place—Homer block.

Inspectors—G. P. Penfield, M. J. Little. Judges, E. G. Gordon, J. F. Axx. Ballott clerks, W. T. Lingard, M. Doyle. Tally clerks, W. P. Thayer, Chas. Walberg.

Precinct No. 2. All that portion of said town of Berkeley bounded on the north by Precinct. No. 1, on the south by the old charter line of said town and on the west by College avenue and by the center line of Choate street ane its extentions northerly to Precinct No. 1.

Location of polling place—Long's building, Telegraph avenue, near Allston way.

Inspectors, G. W. Long, J. Spencer. Judges, Robert Carter, Geo. Stutt. Clerks, Guy Chick, Robt. Edgar. Ballot clerks, L. W. Cheney, John Wooley.

Precinct No. 3.—All that portion of said town of Berkeley bounded on the north by Precinct No. 1, on the east by Precinct No. 2, on the south by the old charter line of Berkeley, on the west by the center line of Grant street, and said line extended southerly to said old charter line.

That in Precinct No. 3. there shall be two polling places. First—Shattuck avenue, between Center and Addison streets.

Inspectors, Jos. Chappie, J. E. Boyd. Judges, J. J. Carney, C. T. Kerns Clerks, F. A. Wass, J. L. Scotchler. Ballot clerks, Clarence Merrill, J. M. Doyle.

Precinct No. 4.—All that portion of said town of Berkeley lying west of Precincts No. 1 and 3, and north of the center line of University avenue.

Location of polling place—Engine house on Fifth street, between Universiiy avenue and Brisiol street.

Inspectors, John E. Rinke, Thos. Pringle. Judges, H. Stein, and W. C. Davis. Clerks, John Moran and T. Wilson. Ballot clerks, J. M. Creed and Jas. Curtis.

Precinct No. 5—All that portion of the town of Berkeley lying south of Precinct No. 4 and west of Precinct No. 3 and north of the old Charter line of said town.

Location of polling place—Posen Engine House.

Inspectors, B. Brackman and W Grimshaw. Judges, M. J. McGlennon and H. Windrow. Clerks, J. Griffin and D. W. McLaughlin. Ballot Clerks, W. Farrell and C. Crews.

Precinct No. 6—All that portion of the town of Berkeley lying south of the old Charter line of said Town and east of the center line of Adeline street.

Location of Polling place, Peralta Engine Company house.

Inspectors: J. W. Miller and G. Baner; Judges: H. Keon. Jas. Stutt; Clerks, G. Lutgen, J. W. Wright. Ballot Clerks, John Coulon, B. Goldsmith.

Precinct No. 7—All that portion of the town of Berkeley lying south of the old charter line of the said town of Berkeley and west of Precinct No. 6.

Inspector, Geo, H. Wright, August Schoor. Judges, Henry Galloup, S. H. Meinke. Clerks, J. B. Gilchrist, Faank W. James. Ballot Clerks, Thos. Stevenson, Chas. A. Stubenrauch.

The second polling place in Precinct No. 3 shall be located at J. J. Masons real estate office at Dwight way and Shattuck avenue.

Inspectors, J. T. Kelley and L. M. Coggins. Judges, E. P. King, and A. V. Stubenrauch. Clerks, P. Maloney and J. J. Mason. Ballot Clerks, Robt. Thompson and C. B. Udnerwood.

All voters residing north of the center line of Channing way in said precinct No. 3 shall cast their ballots at the polling place first mentioned and all voters residing south of said center line of Chanuing way shall cast their ballots at J. J. Mason's Real Estate office.

HEAVY COSTS OF PRINTING.

How Money is Wasted in the State Printing Office.

SACRAMENTO, Feb. 4.—When the bill appropriating $50,000 for a deficiency in the State Printing Office was presented to Governor Budd he immediately inquired why there should be such a big financial hole to fill up.

He began putting questions on the subject, and concerning the result of them said tonight: "I found that State Printer Johnson is as square as a die, but, as he said himself, the system governing the State Printing Office is at fault. Matter to be printed is rushed into the office at any and all times, and he has to keep enough men on hand to handle all of it rapidly when it is brought in. It would not be practicable for him to discharge printers for a day or two and then rustle around to find them again when a large quantity of Legislative bills and State reports are sent to the office, so he has to keep a large force all the time and pay men while they are waiting.

"I asked him why he could not pay them according to the thousands of ems they set, but he showed me that that plan would not be a correct one for an office like this, where a great deal of work such as is done by job printers is performed.

"I found that two years ago the same condition of affairs existed, and there was a deficiecy of $50,000 provided for. The system is too expensive, but that is not Johnston's fault. I am satisfied that he is doing the best he can."

Governor Budd gave some details as to the manner in which work done in the State Printing Office is rendered costly. The State Board of Examiners looks over the reports of

(Continued on Page Four.)

THE GAZETTE.

PUBLISHED EVERY DAY EXCEPT SUNDAY BY THE

GAZETTE PUBLISHING COMPANY.

WILL A. NASH..... EDITOR.
JOHN O. HANSCOM BUSINESS MANG'R

SUBSCRIPTION RATES

One Year $3.00
Six Months 1.50
Per Month, Delivered by Carrier.... 25 cts

Entered at the postoffice as second class matter.

TUESDAY, FEBRUARY 5, 1895.

INTERNAL IMPROVEMENTS.

There has not been a proposition made in California of greater future value to the State, and consequently to the whole Coast, for whatever benefits one is for the good of the other, than the one printed in the *Call* recently over the signature of "Engineer." Its statement is a concise one and covers the general ground very thoroughly.

The project is by internal improvement to make the inland waters of California navigable in one direction as far as Redding and in another to Tulare Lake. As far as engineering is concerned the work will be comparatively light when in the hands of a competent engineer.

The writer says: "The Sacramento river from Suisun bay to the mouth of the American river, at Sacramento, should not be less than ten feet in depth, at low tide, and with this depth the ocean tide would reach Sacramento by river, and by canal to the mouth of the Feather river, especially if the channels are corrected and the levee systematically and scientifically located and constructed.

"This river, from the mouth of the American to the mouth of the Feather river, should not be less than eight feet in depth, at low water, and especially through the American basin increased in width for flood capacity. This improvement will help reclaim large tracts of good fertile lands.

"From the junction of the Feather river to Colusa and Butte slough, and possibly to Tehama, the river should be straightened in many places, the bends cut down or cut offs made, and widened when practicable and made to a depth of six feet. From Tehama to Red Bluff a depth of four feet could be maintained and from Red Bluff to Redding or Middle creek by a system of dams adopted by the U. S. Government on the Mississippi river at Keokuk, Iowa, and such rivers as the United States has placed in the Ohio river, three feet of water could be maintained.

"The best remedy for carrying off the flood waters of the Sacramento valley below the junction of the Feather and Sacramento rivers, is to have a State canal built from the mouth of Cache creek, near Rio Vista, to the junction of Feather river (which is only 19 feet above low tide, 40 miles in length, with an average cut of 8 feet) which can be made a tidal canal, with one-tenth of a foot fall per mile, with only locks at either end, so that this canal can be used for transport at all times, and in case of flood its gates can be thrown open and the Sacramento valley be saved from injury below the mouth of the Feather river; and in the future if it could be accomplished the canal could be extended to Colusa or further north."

He further says "that the Legislature should provide for building a weir on the American river and cause an overflow canal from Brighton, on the American river, to Riverside (below Sacramento) in the Sacramento river. This will prevent the floods rrom the American river from being thrown almost at a right angle against the Yolo side of the Sacramento river, where the lines are frequently broken, resulting in great injury's to the citizens of Yolo county and also prevent the waters of the Sacramento river from backing up several miles into the Yolo-Solano basin. This canal and the one from Rio Vista to the jnnction of the Sacramento would always secure the capital city from future inundations, and cost the State less than would floods and broken levees."

"The San Joaquin river should be improved at least as far as Hill's ferry, at the mouth of the Merced river, 137 miles by river from New York Landing. The United States Engineers have repeatedly recommended it. The State of California can well afford to build a canal, and eventually continue it to Jersey Landing on the San Joaquin opposite of Rio Vista, which now connects with the Sacramento river by the Three-Mile Slough. From Jersey Landing the San Joaquin river should be improved so that a channel of at least ten feet in depth at low water is secured at Stockton.

"A direct tidal canal from Jersey Landing on the San Joaquin river to the railway crossing near Bantas, of only thirty miles, will save sixty by the present river channel, and have but six feet of rise in these thirty miles. This canal will reclaim thousands of acres of the richest lands in the State, and facilitate the traffic on the river to Hill's ferry, as well as provide another channel for the overflow of the San Joaquin river.

Continuing "Engineer" remarks that "with the State understanding to build a 30-mile canal from Rio Vista on the Sacramento to the mouth of Feather river and a 30-mile tidal canal from the Lower San Joaquin, both as a remedy for overflows and an immediate relief for transportation, a new era will dawn on this State.

Efforts should immediately be exerted to have the U. S. Government assist. California in her internal improvements particularly in regard to the waterway system. All other States have had money appropriated by the Government for such purposes and why not our State. To give the matter a push the Legislature should make the demand and with this backing our Washington representatives will have something to work upon. Senators and Congressman of other States have been successful. No harm can be done by trying—Oregon got $1,700,000 at one shot. Some wide-a-wake member of the Legislature should be up and doing and while. if successful, he will be doing a large amount of good to his fellow man, his name will always be connected with the enterprise and this will be a lasting moument to his name.

Alameda Water Co.
OFFICE—HANN BLOCK,
NEAR BERKELEY STATION.
BERKELEY, CAL.

FRENCH LIQUOR STORE
H. DAJAS.
Dealer in fine imported and Domestic
Wines, Liquors and Cigars,
Family supplies a specialty.
Bancroft Way and Sixth St., West Berkeley.
—Goods delivered free.—

A NEW BARBER SHOP
On the corner of Universlty Avenue and 9th street. Children's hair neatly cut for 15 cents. Puplic patronage respectfully solicited.
EDWARD McCORMICK, Prop.
24-t

Palace Meat Market
M. FISCHEL, PROP.
—A FULL SUPPLY OF—
Beef, Veal, Lamb and Mutton
PORK AND SALT MEATS
Antisel Block, Shattuck Ave.

The American Saloon
FRANK GIMBEL, Prop.
French Wines, Liquors and Cigars
COR. 6TH ST., & UNIVERSITY AVE,
WEST BERKELEY, CAL.
Agent for Schwarz's Weis Bier.

J. J. DUNN
CONTRACTOR
Streets Graded and Macadamized
OFFICE AND RESIDENCE
VINE STREET, COR. SPRING,
NORTH BERKELEY, CAL.

Golden West Bakery
—AND—
Dining Parlors.
Bread, Cake, Pies & Confectionery
Delivered to all parts of the town.
Center Street, Opp. High School,
BERKELEY, CAL.

Fonzo's Cafe
—AND—
OYSTER HOUSE
EVERYTHING COOKED TO ORDER.
FURNISHED ROOMS
By the Day, Week or Month at reasonable rates.
Fred. Fonzo, - - Prop.
2067-2069-2071 Center St.,
BERKELEY, CALIFORNIA.
Opposite Waterburry's Livery Stable.

THE—
OAKLAND PAVING
—COMPANY.
OFFERS its experience of 25 years, and the satisfactory character of the streets it has consructed in Oakland, Berkeley and Alameda as its best reference to parties desiring street work on public or private contract. Office at
906 BROADWAY,
Rooms 36, 37, 38, Oakland, Cal.

THE BERKELEY
Livery Stable

Livery, Sale and Boarding Stable
AT BERKELEY STATION.
Where I will always have on hand, Buggies Carriages and Horses for the accommodation of the public at reasonable charges.
☞Special attention given to the boarding of horses. Transient custom solicited.
Telephone 1730.
H. M. Waterburry.


H. W. TAYLOR
LUMBER
—AND—
Building Material
WEST BERKELEY.
TELEPHONE - - - 702

J. A. MARSHALL,
—MANUFACTURER OF—
ARTIFICIAL STONE SIDEWALKS
Gardenwalks, Basements, Floors,
Carriage Steps, Building Stone, Coping and Steps, Colored Tiles. Urns and Vases, Stone Caskets, Etc.
Joseph Mason's Office, Cor. Shattuck Avenue and Dwight Way, Berkeley.

N. E. COR. 8TH AND BROADWAY. 915 WASHINGTON STREET
WINE -:- VAULTS
THEO GIER
FINEST BRANDS OF WINES AND BRANDIES.
Family Trade a Specialty. Goods Delivered to all parts of Oakland, Berkeley and Alameda.

$1.75 FOR A NICKEL WATERBURY AND CHAIN.

A useful and cheap present for for any one.
A Fine Assortment of—
Glassware, Silverware, Cutlery, Ornaments, Household Goods, Etc. at San Francisco Prices. Visitors Welcome.
BERKELEY BAZAAR
2148 Shattuck Avenue Near Berkeley Station.
H. R. SORENSEN

THE
London & Lancashire
—Does a Larger—
FIRE INSURANCE
Than any other Company on the Pacific Coast. It make Prompt Payment of Losses.
WM. C. BISSELL, Agent for Berkeley
OFFICE ASHBY AVENUE.

ALBERT C. PAIT,

ATTORNEY AT LAW

2118 SHATTUCK Ave, Berkeley.

Opposite Berkeley Station.



100 MEN WANTED TO

Unload Schooners at the

BLUE - FRONT - SALOON

Fred Atchison, Proprietor.

Wines, Liquors and Cigars of the Very Best Quality.

Corner University avenue and Ninth Street.

THEO WAGNER.

ATTORNEY-AT-LAW,

Bank Building, Berkeley, Cal

Telephone No. 2, Live bells

A. DE MARCONNAY, M. D.

Hours: 10 to 4 and 7 to 8 p. m.

Office and Residence cor. University Avenue Opposite Sisterna Hall, West Berkeley, Cal.

Golden Sheaf Bakery

—AND—

Alpha Dining Parlors

J. G. WRIGHT, Proprietor.

Home-made Bread a Specialty. Ice Cream to order. All kinds of cakes and confections made to order and delivered.

Shattuck Ave., Berkeley, Cal.

PEERLESS SALOON

San Pablo Avenue, opposite Hofburg Brewery,

WEST BERKELEY

Peter A. Unda, - - Prop.

Keeps constantly on hand the Finest Brand of

Wines, Liquors, Beer and Cigars

☞ Fine Chicken Tomales on hand every evening. The public supplied.

A. L. CIT.

Manufacturing & Jeweler

AND DIAMOND SETTER.

PRESENTATION MEDALS

Masonic and other Society Emblems made to order.

FACTORY 13 TRINITY STREET,

SAN FRANCISCO.

DR. BENNETT-NASH,

Lancaster Block, Rooms 13 and 14

Office hours from 10 to 12 and 2 to 4. Free clinic to the poor every Thursday from 10 to 12.

Miss Lillie Hansen

FASHIONABLE

Dressmaker & Milliner,

2130 Shattuck Ave, Up Stairs.

Millinery and Trimming of hats and bonnets a specialty. Be sure and call upon me.

PREMIUM MARKET.

AND SALT

FRESH MEATS

F. ESMOND, PROP.

Dwight Way, Opposite Station, Berkeley.

Subcrsibe for the "Gazette.

Standard Soap Co.

Manufacturers & Dealers in the Following Line of Goods,

SOAPS

FOR LAUNDRY USE——FOR THE TOILET AND BATH——FOR SCRUBBING AND SCOURING——FOR POLISHING TIN WARE, ETC.——FOR TANNERS——FOR HOTEL USE——FOR BARBERS——FOR SILK MANUFACTURERS——FOR MARINERS——FOR PALACE CARS——FOR EXPORT——FOR WASHING SHEEP——FOR WASHING HARNESS ——FOR DESTROYING INSECTS ON PLANTS AND TREES.

300 VARIETIES 300

CANDLES

FOR

MINING, HOTELS, COACHES, DOMESTIC USE.

GLYCERINE.

CRUDE. REFINED.

SOLE PROPRIETORS OF

F. BAZIN & CO'S.

CELEBRATED

TOILET PREPARATIONS.

COLOGNE——VIOLET TOILET WATER——EXTRACTS FOR THE HANDKERCHIEF, 36 ODORS——BAY RUM——COSMETICS——SHAVING STICKS——SACHET POWDERS——FACE POWDERS

ESSENTIAL OILS.

:o:

ALMOND	LEMON
AMBER	LEMON GRASS
BERGAMOT	MYRBANE
CARAWAY SEED	MUSTARD SEED
CASSIA	MUSK
CITRONELLA	ROSEMARY
CLOVES	SASSAFRAS
GERANIUM ROSE	THYME
LAVENDER FLOWERS	WINTERGREEN

FRUIT WAX.

STANDARD. MATLOCK'S.

Red Oil for Woolen Mills.
Stearic Acid,
Refined Tallow,
Rosin in all grades,
Soda Ash,
Sal Soda,
Caustic Soda.

☞ Send for our New 48 page Price List
☞ Address all correspondence to the

STANDARD SOAP COMPANY,

LIBRARY OF THE UNIVERSITY OF CALIFORNIA.

The Daily

ADVERTISE IN IT!
SUBSCRIBE FOR IT!

Delivered by Carrier for 25c. per Month.

OFFICE WITH

Western Union Telegraph

COMPANY.

Berkeley, California.

GAZETTELETS.

Call on E. H. Driggs for your oil and gasoline stoves. He will suit you in prices.

If you want a nice suit of clothes call on Mikkelsen & Berry, 2124 Center street, Berkeley. All kinds of repairing done.

Get yonr watches, clocks and jewelry repaired at R. A. Curry's, formerly Scott's 2124 Center street, Berkeley. Diamonds, watches and jewelry of all kinds on hand. Work guaranted.

For fine candies, teas, coffees, flavoring extracts and notions go to J. R. Fenton's new store at 2152 Dwight way, near depot, where you will be waited upon by the ever obliging Miss Speck. x

If you are in need of Potatoes, Hay, Grain, Wood or Coal, don't fail to go to C. Demetrak & &o., Commission Merchants and wholesale dealers in the above articles. Shattuck avenue, near University avenue. Telephone, No. 43; P. O. Box, 115.

Miss Sophie D. Lane, of Dana street, near Dwight way, and a graduate of the State University, has been elected teacher of English History in the San Bernardino High School. Miss Lane has been teaching the same in the Livermore High School for several months, and the trustees there were loth to part with her. There is very liable to be quite a fight between the members of the Livermore Board and the San Bernardino Board as to which section will secure Miss Lane's services for the next term.

The Berkeley Tea Company of Dwight way sent in an advertisement this morning, but it had to be left out till tomorrow on account of pressure news matter. It will appear tomorrow, however, and we ask our readers to watch the space allotted to them and see what the Hanson Brothers have to say.

This morning as George Sharp, a lad about 11 years old, was leading a horse home from the blacksmith shop the horse took fright at something and kicked him on the back of the head. The boy was taken to the Dwight Way Drug Store, and Dr. Payne attended to his injuries. The boy's injuries are not severe.

A man named Nottingham, and his wife, were arrested this afternoon on a charge of robbing old man Stoffer at North Berkeley. The wife was arrested as an accessory.

(Continued from Page One.)

State officials, commissions, asylums and district agricultural associations, and sends to the State Printer whatever it considers worth preserving in type. The Board notifies the State Printer that he may expect a large amount of matter, and he at once puts on a force to rush it through. He may have to wait some time for the reports, and the pay of the men goes on while waiting.

The Legislature also not understanding how the State Printing Office is conducted, may and often does put it to useless expense. As an example, the action of one of the Houses lately in ordering all its bills, from Nos. 1 to 400, reprinted, was mentioned. This order was given after the type of these bills had been distributed. Two hundred copies of each proved insufficient, and a resolution for 100 more was adopted without discussion.

The State Printer, being subject to the Legislature, and being also dependent on it for the maintenance of the office, had no option and obeyed the resolution. The Governor said that the reprinting cost about $5000.

This was wasteful, as the bills which have any merit are amended either in committee or in the houses before being passed, and have to be printed again necessairly. The first draft of them is, therefore, of little or no account except, perhaps, to legislators themselves, and out of the first batch printed each member is easily provided with a copy of every bill.

Another item of unprofitable expenditure is entailed by the order of each of the two houses for the binding of the bills. They are bound in book form in a substantial and handsome manner, and the cost of doing this work is great. Yet these books of bills will be of no benefit, for almost every bill, unless it be killed outright at the start, is sure to be amended, and the original bills which are daily being distributed in bound form in each house will be only so much waste material next week, if they are not now.

All the work done for the Legislature is very expensive. If there were need of it or good derived from it there would be no objection to the cost. One house or the other thoughtlessly adopts resolutions which result in an expense of thousands of dollars that might well be saved.

Postmaster Leake, who was present while the Governor was speaking, gave some instances in point. He said a few nights ago when the journal of one branch of the Legislature was sent to the printer it was cut up in takes and given to the typesetters Suddenly a messenger appeared to get this copy back, saying that a mistake had been made by the journal clerk. The minutes were collected from the various parts of the printing office and an hour elapsed before the journal was returned with the correction made. During this hour forty men were kept idle, but their pay of course had to go on.

Leake said that the printer set up the word section in full in one bill instead of abbreviating it. The enrolling clerk who scrutinized the work threw what had been done aside and directed that it be done over again so that section might be abbreviated to "Sec." The printer had to obey at considerable expense to his office.

Boyd's Lament.

EDITOR GAZETTE: Ever since the Perkins-DeYoung Senatorial fight Mike DeYoung has blamed me for being the principal cause of his defeat and has left no stone unturned to vilify my good name. In yesterday's *Chronicle* it was announced in big headlines:

"Deserted His Wife."
"Strange Conduct of John F. Boyd."
"A Record-Breaker in His Own Line."
"Twice in One Year He Left His Family and is now Among the Missing."

Now, Mr. Editor, imagine what effect these few lines may have upon the Rielly funding bill. Just suppose that General Clay was to desert that 15 year-old bride of his, what answer would he make to the accusations of a cold world. Why he would probably say, "Ha, ha, that's nothing; Boyd left his old woman and a lot of kids." Why, just imagine how bad my friend Li Hung Chang must feel to read such news. What will the Czar of Russia think? What will the world think? And my picture, which he has also inserted, it does not resemble me nowhere near. About as near as Mike DeYoung came to getting the Senatorial seat. For I flatter myself that I am pretty good looking when I am hog fat with my Sunday clothes on. But, Mr. Editor, with the flattering letters and testimonials which I hold from such distinguished persons as Lord Roseberry, Billy the Kid, Dr. O'Donnell, Jack the Ripper, Lydia Pinkham, Eugene V. Debbs, Warner's Safe Cure, Big Bertha, Gov. Atgeldt, Peter Jackson, Gov. Pennoyer and others, I feel secure against any attack from Mike DeYoung and his sattalites. JOHN F. BOYD.

There was a great story in this morning's *Examiner* in reference to an intended hold up on the Grove Street Railroad. It were better it had never been written.

Justice Shaw had two cases before his Court this morning. One was convicted and the other turned loose.

The entertainment for the Berkeley High School takes place in Shattuck Hall tomorrow evening.

The Charter Election takes place on Tuesnay, February 25th.

The Woodmen of the World meet this evening.

HENRY R. PATTERSON. AUGUST VOLLMER.

Patterson & Vollmer

DEALERS IN

HAY, GRAIN WOOD & COAL

COR. VINE ST. & SHATTUCK AVE.
BERKELEY.

Orders Promptly Attended To.

You'll have a Fit

AND BE SATISFIED

If you have your Clothes made by

Brown & McKinnon

THE FASHIONABLE TAILORS

OF OAKLAND

Finest Workmanship. Perfect Fitting.
Lowest Prices.
Finest System of Cutting on the Coast.
Samples and Infallible Rules for Self-Measurement sent free.

BROWN & McKINNON, Merchant Tailors
EAST SIDE OF BROAWYAY,
Near 11th Street, OAKLAND.

California Pure-Food Exposition

MECHANICS' PAVILION,
Larkin and Market Streets, San Francisco.

JANUARY 28 to FEBRUARY 16, 1895

Extensive Display of Fruit Products

MRS. MARY J. LINCOLN
Will Lecture Daily on High Art Cookery.
MRS. J. H. LEE
Will Lecture Daily on Artistic Table Laying.

Concerts Afternoon and Evening
BY CASSA'S BAND.

LIVING PICTURES

Admission.....25 cents
Season Tickets.....$3.00.

BREWTON A. HAYNE,
ATTORNEY-AT LAW,
Crocker Building, San Francisco.
Residence, Piedmont Way.
Telephone, - - 5028

Golden Gate Supply Co.

L. A. CAVALLIER, Prop.

SHATTUCK AVE. AND CEDAR STREET

—DEALER IN CHOICE—

Wheat, Oats, Hay and Feed.

COAL of all kinds.

Solicits a Share of the Public Patronage.
Orders Promptly Attended To.

G. H. STRICKER,

DEALER IN

Foreign and Domestic Cigars

Smoking and Chewing Tobaccos, Pipes, Cigar Holders, Etc. Call for the Edward Everett Cigar.

2132 SHATTUCK AVENUE,

Junction of Oakland Elecric Cars, West Berkeley Lines and San Francisco Local Lines.

H. D. KELSEY

DRUGGIST

2038 Shattuck Ave., Opp. Post Office.

SELLS HOT WATER BAGS

AS FOLLOWS:

2 quarts.....80 cts | 4 quarts.....$1 00
3 quarts.....90 cts | 5 quarts.....$1 25

WE NEVER FOLLOW. WE ALWAYS LEAD.

D. H. BRUNS & CO.

The Leading

GROCERS

Of West Berkeley

Are still in the ring with a full line of fancy and staple groceries, hardware, etc. and all articles usually kept in a first-class store. Remember our store

SAN PABLO AND UNIVERSITY AVENUES.

REGULAR ● COAL ● DEPOT.

For the benefit of farmers we have a ten-ton scale.

GEO. KIRCHNER. HERMANN BOEK.

National Bottling Company

OF OAKLAND.

BOEK & KIRCHNER, Agents.

—Sole Bottlers of the Celebrated—

National Brewing Co's. Lager Beer.

Sole Agents for Jackson's Napa Soda. The Finest Brands of Lager Beer in kegs and bottles in the market. Orders Delivered Promptly. Family trade a Specialty. Office and Depo Northwest Corner of

NINTH AND FRANKLIN STS, OAKLAND

Telephone 596.

LOOK OUT FOR IT!

The Berkeley Tea Company's Advertisement
Will appear in this Space To-morrow

NOTICE OF SPECIAL ELECTION

PUBLIC NOTICE IS HEREBY GIVEN that a special election in and for the City of Oakland, and in and for that certain territory, lying and being in the Township of Oakland, hereinafter described and proposed to be annexed all in the county of Alameda, State of California, to determine whether the boundaries of the City of Oakland shall be altered and new territory annexed and made a part of said City, will be held in said City of Oakland, and in said territory proposed to be annexed all in the county of Alameda, State of California, on

WEDNESDAY, THE 27TH DAY OF FEBRUARY, 1895.

Whereas, The council of the City of Oakland, County of Alameda, State of California, did, by a certain Ordinance No. 1659, passed by said council on the 25th day of January, 1895, and approved by the mayor of said City of Oakland, on the 28th day of January, 1895, proposed that there be submitted to the electors of said City and to the electors residing in certain new territory situate in the Township of Oakland, County of Alameda, State of California, and in said ordinance described, which territory was proposed to be annexed to the City of Oakland, the question whether said new territory which is hereinafter described and was proposed to be annexed shall be annexed to and incorporated in and made a part of said City of Oakland, which said ordinance was entitled "An ordinance providing for a special election to determine whether the boundaries of the City of Oakland shall be altered and new territory annexed and made a part of said City," to which said ordinance reference is hereby expressly made.

And, Whereas, Section One of "An act to provide for the alteration of the boundaries of and for the annexation of territory to incorporated towns and cities, and for the incorporation of such annexed territory, in and as a part of such municipalities and for the districting, government and municipal control of annexed territory," approved March 19th, 1889, provides that the boundaries of any incorporated town or city, whether heretofore or hereafter formed, incorporated, re-incorporated, organized or re-organized, may be altered, and new territory annexed thereto, incorporated and included therein, and made a part thereof, upon proceedings being had and taken as in the act provided, to wit:

The council, board of trustees, or other legislative body of any such municipal corporation, upon receiving a written petition therefor containing a description of the new territory asked to be annexed to such corporation and signed by not less than one-fifth in number of the qualified electors of such municipal corporation computed upon the number of votes cast at the last general municipal election, held therein, must without delay submit to the electors of such municipal corporation, and to the electors residing in the territory described by such petition to be annexed to such corporation, the question whether such new territory shall be annexed to, and incorporated in, and made a part of such municipal corporation. Such question shall be submitted at a special election to be held for that purpose and no other; and such legislative body is hereby empowered to and it shall be its duty to cause notice to be given of such election by the publication of a notice thereof in a newspaper printed and published in such municipal corporation, and also in a newspaper, if any such there be printed and published outside of such corporation, but in the county in which the territory proposed to be annexed is situated, in such case at least once a week for a period of four successive weeks next preceding the date of such election. Such notice shall distinctly state the proposition to be submitted, i. e., that it is proposed to annex to, incorporate in and make a part of such municipal corporation the territory sought to be annexed, specifically describing the boundaries thereof; and in said notice the qualified electors of said municipal corporation and the qualified electors residing in said territory so proposed to be annexed shall be invited to vote upon such proposition by placing upon their ballots the words "For Annexation," or "Against Annexation," or words equivalent thereto. Such legislative body is hereby empowered and it shall be its duty to establish, and in such notice of election designate the voting precinct or precincts, and the place or places at which the polls will be opened in such territory so proposed to be annexed, and also in such municipal corporation. And such place or places shall be that of those commonly used as voting places within such municipal corporation, and also that or those commonly used within such new territory, if any such there be. Such legislative body is empowered to and it shall appoint the officers of such election, who shall be, for each voting place in such municipal corporation, and for such voting place in said new territory, two judges and one inspector, each of whom shall be a qualified elector of the voting precinct in which he is appointed to act as an officer of such election. The ballots used at such election, the opening and closing of the polls, and the holding and conducting of such election shall be in conformity as far as may be with the general laws of this State controlling elections; and the judges and inspectors of such election shall, immediately upon the closing of the polls, count the ballots, make up and certify the tally sheets of ballots cast at their respective polling places, seal and then immediately return the same as below provided, doing so as nearly as practicable in the manner provided in the election laws of this State; the ballots, tally sheets and returns shall be so returned to and deposited with the clerk of such legislative body. Such legislative body shall at the time provided for its regular meeting next after the expiration of three days from and after the date of said election, meet and proceed to open and canvass said ballots, tally sheets, and returns; and such canvass shall be completed at such meeting if practicable, and in any event as soon as practicable, avoiding adjournment or adjournments if possible, until said canvass is completed. Such canvass by such legislative body shall be conducted and completed as follows: The ballots cast in such outside territory, so proposed to be annexed, together with the tally sheets and returns belonging therewith, shall be canvassed separately; and the ballots cast inside of said municipal corporation, together with their tally sheets and returns, shall be canvassed separately. Immediately upon the completion of such canvass, said legislative body shall cause a record thereof to be made and entered upon its minutes showing the whole number of ballots cast in such outside territory, the whole number of ballots cast in such municipal corporation, the number thereof cast in each in favor of annexation, and the number thereof cast in each against annexation, and if it shall appear from such canvass that a majority of all the ballots cast in sush outside territory, and a majority of all the ballots cast inside of said municipal corporation are in favor of annexation, the clerk or other officer performing the duties of such legislative body shall promptly make and certify under the seal of said municipal corporation, and transmit to the secretary of state a copy of said record so entered upon said minutes, together with a statement showing the date of said election and the time and result of said canvass which document shall be filed by the secretary of state immediately upon the receipt thereof. From and after the date of the filing of said document in the office of the secretary of state, the annexation of such territory so proposed to be annexed shall be deemed and shall be completed and thenceforth such annexed territory shall be to all intents and purposes a part of such municipal corporation; except only that no property within such annexed territory shall ever be taxed to pay any portion of any indebtedness or liability of such municipal corporation contracted prior to or existing at the time of such annexation. No territory which at the time such petition for such proposed annexation is presented to such legislative body forms any part of any incorporated town or city, shall be annexed under the provisions of this act, and

Whereas, Section Two of this act provides that the legislative body of any incorporated town or city which is or shall be divided into wards, and to which territory has been heretofore or shall be hereafter annexed, must by ordinance either so alter the boundaries of the wards of such municipal corporations as to include such annexed territory in one or more wards adjoining such annexed territory, or make of such annexed territory one or more additional wards, provided, that the number of wards shall not be so increased as to exceed the number which such municipal corporation may according to law have. In altering the boundaries of wards, regard must be had to the number of inhabitants, so that each ward shall contain as near as may be an equal number of inhabitants, exclusive of persons incapable of citizenship in this state.

Now, therefore, in conformity with the provisions of the statute hereinbefore cited, and the said ordinance, notice is given that a special election for the purpose of determining the question herein submitted, is hereby called and will be held in the said City of Oakland, and in the said new territory proposed to be annexed thereto (which said territory so proposed to be annexed is in said ordinance and hereinafter specifically described), on

WEDNESDAY, THE 27TH DAY OF FEBRUARY, 1895,

For the purpose of submitting to the electors of said municipal corporation and to the electors residing in said territory by said ordinance so proposed to be annexed to said city and corporation the question whether such territory shall be annexed to and incorporated in and made a part of said city and municipal corporation and for no other purpose. Which said new territory so asked and proposed to be annexed to said City of Oakland is situated in the County of Alameda and State of California, and is bounded and described as follows, to wit:

BOUNDARIES.

All that certain piece or parcel of land and extent of land and territory situate in Oakland township, Alameda county, state of California, and more particularly bounded and described as follows, to-wit:

Beginning at a point in the present northern boundary of the city of Oakland, at its intersection with a line parallel to and 100 feet distant easterly from the easterly line of Broadway; thence northerly along a line parallel to and distant 100 feet easterly from the easterly line of Broadway to its intersection with the extension southerly of the division line between plots 72 and 73 as per Kellersberger's map of Vincente and Domingo Peralta Rancho in Alameda county, state of California; thence northerly along said extension southerly of the division line between said plots 72 and 73 and the division line between said plots and plots 74 and 76 to the present southeasterly corner of the town of Berkeley; thence westerly along the present southerly boundary of the town of Berkeley to its interesection with a line parallel to and distant 125 feet westerly from the westerly line of Adeline street; thence southerly along said line parallel to and distant 125 feet westerly from the westerly line of Adeline street to its intersection with the southerly boundary of the Golden Gate Sanitary District; thence westerly along said southern boundary of said Golden Gate Sanitary district to its intersection with the easterly boundary of plot 7 as per Kellersberger's map above referred to; thence southerly along said easterly line of said plot 7 and the easterly line of plot 39 as per same map above referred to to the northerly line of plot 6 as per same map above referred to; thence westerly along the northerly line of said plot 6 and said line extended to its intersection with the present northern boundary of the city of Oakland; thence easterly along the present northerly boundary of said city of Oakland, to the point of beginning.

The said special election shall be held and conducted, votes received and canvassed and returns made and the result determined according to the law governing municipal elections in this city, in the manner in which other elections are held in said City of Oakland. The said questions of the proposed annexation is hereby submitted to be voted upon by ballot at said special election by the qualified electors of said City of Oakland and of said new territory proposed to be annexed.

The polls for such special election shall be opened at sunrise in the morning of said day of election, and shall close at 5 o'clock p. m. of the said day.

The voting precincts, the places of election or polling places therein at which the polls in such precincts will be opened on said day of special election in said City and in said territory proposed to be annexed have been and are in said ordinance No. 1659 established, created and designated as follows, and the following named persons have been by said ordinance appointed officers of election to act as such in the respective precincts and polling places preceding their names hereinbelow set forth, respectively and as follows, to wit:

IN SAID CITY OF OAKLAND.

FIRST WARD—FIRST PRECINCT.

All that portion of the First ward of the city of Oakland bounded as follows:

Bounded on the north by the center line of Twelfth (12th) street and its extension westerly to the charter line of the city of Oakland; on the east by the center line of Wood street and its extension southerly to the charter line of the city of Oakland; and on the south and west by the charter line of the city of Oakland.

Location of polling place—No. 1786 Seventh street.

Judges—W. J. Harvey and J. C. Fonda.

Inspectors—O. V. Baker and D. C. Wolverton.

Clerks—H. M. Baker and E. M. Long.

Ballot Clerks—W. D. Borders and G. M. Perkins.

FIRST WARD—SECOND PRECINCT.

All that portion of the First ward of the city of Oakland bounded as follows:

Bounded on the north by the center line of Twelfth (12th) street; on the east by the center line of Campbell street and extension southerly to the charter line of the city of Oakland; on the south by said charter line and on the west by the center line of Wood street and its extension southerly to the said charter line.

Location of polling place—No. 1698 Seventh street.

Judges—J. L. Davis and W. R. Story.

Inspectors—D. A. Henderson and I. A. Underwood.

Clerks—Herman Paine and A. C. Partelle.

Ballot Clerks—W. W. Strowbridge and F. Grieves.

FIRST WARD—THIRD PRECINCT.

All that portion of the First ward of the city of Oakland bounded as follows:

Bounded on the north by the center line of Twelfth (12th) street; on the east by the center line of Center street and its extension southerly to the charter line of the city of Oakland; on the south by said charter line, and on the west by the center line of Campbell street and its extension southerly to said charter line.

Location of polling place—No. 1524 Seventh street.

Judges—Robert Waters and W. C. Fleishauer.

Inspectors—J. A. Williamson and A. A. Williamson.

Clerks—F. N. Newell and W. J. Jackson.

Ballot Clerks—T. Walke, and John Von Borstel.

FIRST WARD—FOURTH PRECINCT.

All that portion of the First ward of the city of Oakland bounded as follows:

Bounded on the north by the center line of Twenty-second (22d) street and its extension westerly to the charter line of the city of Oakland; on [illegible] by a line described as follows: Beginning at the intersection of the center line of Twenty-second (22d street with the center line of Peralta street; thence southerly along the center line of Peralta street to the center line of Center street; thence southerly along the center line of Center street to the center line of Twelfth (12th) street; bounded on the south by the center line of Twelfth (12th) street and its extension westerly to the charter line of the city of Oakland and on the west by the said charter line of the city of Oakland.

Location of polling place—Northwest corner Twelfth and Campbell streets.

Judges—John Revalk and William Reese.

Inspectors—John Thompson and O. C. Hyatt.

Clerks—W. F. Revalk and W. C. Wilkinson.

Ballot Clerks—Jacob Collyer and George P. Fraser.

SECOND WARD—FIRST PRECINCT.

All that portion of the Second ward of the city of Oakland bounded as follows:

Bounded on the north by the charter line of the city of Oakland; on the east by the center line of Adeline street; on the south by the center line of Twenty-second (22d) street and its extension westwardly to the charter line of the city of Oakland; and on the west by the charter line of the city of Oakland.

Location of polling place—N. E. corner Thirty-fourth and Peralta streets.

Judges—J. S. Wixon and E. Sutherland.

Inspectors—S. Holmes and A. M. Sand.

Clerks—George Cox and V. H. Wells.

Ballot Clerks—J. M. Skinner and J. W. Phelps.

SECOND WARD—SECOND PRECINCT.

All that portion of the Second ward of the city of Oakland bounded as follows:

Bounded on the north by the charter line of the city of Oakland; on the east by the center line of Cemetery creek, being the old charter line of the city of Oakland, on the south by a line described as follows: Beginning at a point where the said Cemetery creek is intersected by the center line of Prospect street; thence westerly along the center line of Prospect street and the center line of Caledonia street to the center line of Grove street; thence southerly along the center line of Grove street to the center line of Wallace or Twenty-eighth street; thence westerly along the center line of said Wallace or Twenty-eighth street to the center line of Adeline street; and bounded on the west by the center line of Adeline street.

Location of polling place—Northwest corner of Thirty-fourth street and Telegraph avenue.

Judges—O. K. Morgan and C. W. Bolles.

Inspectors—Spencer C. Brown and H. B. Sears.

Clerks—C. A. Taggart and C. M. Wagge.

Ballot Clerks—G. E. Maloon and John Watson.

SECOND WARD—THIRD PRECINCT

All that portion of the Second ward of the city of Oakland bounded as follows:

Bounded on the north by the center line of Wallace or Twenty-eighth street; on the east by the center line of Grove street; on the south by the center line of Charter or Twenty-second (22d) street; and on the west by the center line of Adeline street.

Location of polling place—No. 1847 San Pablo avenue.

Judges—W. R. Elford and E. H. Lake.

Inspectors—O. Emlay and Wallace Barstow.

Clerks—W. B. Ingersoll and J. G. Rutherford.

Ballot Clerks—Charles T. Gunn and John W. Shults.

SECOND WARD—FOURTH PRECINCT.

All that portion of the Second ward of the city of Oakland bounded and described as follows:

Beginning at a point where the center line of Caledonia street intersects the center line of Grove street; thence easterly along the center line of Caledonia street and the center line of Prospect street to the center line of Cemetery creek, being the old charter line of the city of Oakland; thence northerly along said Cemetery creek to a point where said Cemetery creek is intersected by the northern boundary line of the city of Oakland; thence easterly along the northern boundary line of the city of Oakland to its intersection with the dividing line between Oakland and Brooklyn townships; thence southerly and westerly along said dividing line to the old charter line of said city; thence westerly along said old charter line to the center of the western arm of Lake Merritt; thence northerly along the center of said arm to the center line of Walnut or Twenty-second street extended easterly; thence westerly to and along the center line of said Walnut or Twenty-second street to the center line of Telegraph avenue; thence northerly along the center line of Telegraph avenue to the center line of Twenty-second (22d) street; thence westerly to the center line of Grove street; thence northerly along the center line of Grove street to the point of beginning.

Location of polling place—Southwest corner of Twenty-third street and Broadway.

Judges—W. H. Rouse and J. W. Easter.

Inspectors—J. W. Ward and J. Betancue.

Clerks—T. S. Monroe and T. L. Bromley.

Ballot Clerks—Wm. Dunn and C. B. Ingersoll.

THIRD WARD—FIRST PRECINCT.

All that portion of the Third ward of the city of Oakland bounded as follows:

Bounded on the north by the center line of Twenty-second (22d) street; on the east by the center line of Market street; on the south by center line of Twelfth (12th) street; and on the west by a line described as follows: Beginning at the intersection of the center line of Twelfth (12th) street with the center line of Center street, thence northerly along the center line of Center street to the center line of Peralta street, thence northerly along the center line of Peralta street to the center line of Twenty-second (22nd) street.

Location of polling place—N. W. corner of 14th and Market streets.

Judges—Warren Heaton and B. Palmer.

Inspectors—H. A. Benson and H. P. Crafts.

Clerks—R. H. Wise and Harry Maloen.

Ballot Clerks—E. A. Holman and E. Maloon.

THIRD WARD—SECOND PRECINCT.

All that portion of the Third ward of the city of Oakland bounded and described as follows:

Beginning at the intersection of the center line of Twelfth (12th) street with the center line of Market street; thence northerly along the center line of Market street to the center line of Twenty-second (22d) street; thence easterly along the center line of Twenty-second (22d) street to the center line of Brush street; thence southerly along the center line of Brush street to the center line of Fifteenth (15th) street; thence easterly along the center line of Fifteenth (15th) street to the center line of Jefferson street; thence southerly along the center line of Jefferson street to the center line of Twelfth (12th) street; and thence westerly along the center line of Twelfth (12th) street to the place of beginning.

Location of polling place—No. 822 Fourteenth street.

Judges—C. R. Lewis and J. S. Burpee.

Inspectors—John McVey and L. J. Samuels.

Clerks—Elmer Reed and Job Turner.

Ballot Clerks—W. E. Blote and L. A. Salser.

THIRD WARD—THIRD PRECINCT.

All that portion of the city of Oakland bounded and described as follows:

Beginning at the intersection of the center line of Brush street with the center line of Twenty-second (22nd) street; thence easterly along the center line of Twenty-second (22nd) street to the center line of Telegraph avenue; thence southerly along the center line of Telegraph avenue to the center line of Seventeenth (17th) street; thence westerly along the center line of Seventeenth (17th) street to the center line of Jefferson street; thence southerly along the center line of Jefferson street to the center line of Fifteenth (15th) street; thence westerly along the center line of Fifteenth (15th) street to the center of Brush street, and thence northerly along the center line of Brush street to the place of beginning.

Location of polling place—1411½ San Pablo avenue.

Judges—L. D. Brown and William Lorens.

Inspectors—A. M. Pulsifer and J. A. Sands.

Clerks—L. S. Bixbee and Frank T. Miller.

Ballot Clerks—F. C. Shipley and B. R. Kimball.

FOURTH WARD—FIRST PRECINCT.

All that portion of the Fourth ward of the city of Oakland bounded as follows:

Bounded on the north by the center line of Twelfth (12th) street, on the east by the center line of Adeline street and its extension southerly to the charter line of the city of Oakland, on the south by the said charter line and on the west by the center line of Center street and its extension southerly to said charter line.

Location of polling place—No. 1170 Seventh street.

Judges—Thomas Farley and J. H. Troy.

Inspectors—William Newman and John Martens.

Clerks—Walter A. Young and A. Westerman.

Ballot Clerks—C. H. Renter and Louis Scheeline.

FOURTH WARD—SECOND PRECINCT.

All that portion of the Fourth ward of the city of Oakland bounded as follows:

Bounded on the north by the center line of Tenth (10th) street, on the east by the center line of Market street and its extension southerly to the charter line of the city of Oakland, on the south by the said charter line of the city of Oakland, on the west by the center line of Adeline street and its extension southerly to the charter line.

Location of polling place—No. 924 Seventh street.

Judges—Frederick Schmiel and G. Yager.

Inspectors—Owen Feeney and James Clark.

Clerks—Charles Hammock and F. F. Viers.

Ballot Clerks—George Cook and George Sharp.

FOURTH WARD—THIRD PRECINCT.

All that portion of the Fourth ward of the city of Oakland described as follows:

Beginning at the intersection of the center line of Adeline street with the center line of Twelfth (12th) street; thence easterly along the center line of Twelfth (12th) street to the center line of Jefferson street; thence southerly along the center line of Jefferson street to the center line of Tenth (10th) street; thence westerly along the center line of Tenth (10th) street to the center line of Castro street; thence southerly along the center line of Castro street and its extension to the charter line of the city of Oakland; thence westerly along said charter line to extension southerly of the center line of Market street; thence northerly to and along the center line of Market street to the center line of Tenth (10th) street; thence westerly along the center line of Tenth (10th) street to the center line of Adeline street, and thence northerly along the center line of Adeline street to the place of beginning.

Location of polling place—No. 851 Market street.

Judges—W. Stackhouse and T. Hansen, Jr.

Inspectors—Jas. Sloan and G. Ott.

Clerks—H. Hempstead and M. T. Holland.

Ballot Clerks—Hugh Hopkins and Ban Wainwright.

FOURTH WARD—FOURTH PRECINCT.

All that portion of the Fourth of the city of Oakland bounded as follows:

Bounded on the north by the center line of Tenth street, on the east by the center line of Jefferson street and its extension southerly to the charter line of the city of Oakland, on the south by the charter line, and on the west by the center line of Castro street and its extension southerly to the said charter line.

Location of polling place—No. [illegible] Seventh street.

Judges—J. J. Hanlon and W. Woods.

Inspectors—T. Callahan and John Sloan.

Clerks—Jas. McManus and T. J. Rahm.

Ballot Clerks—Jas. Stanley and Joseph McCabe.

FIFTH WARD—FIRST PRECINCT.

All that portion of the Fifth ward of the city of Oakland bounded and described as follows:

Beginning at a point where the center line of Broadway street intersects the center line of Tenth (10th) street; thence northerly along the center line of Broadway street to the center line of Delger or Twentieth street; thence easterly along the center line of Delger or Twentieth street to the old charter line of the city of Oakland in the northwest arm of Lake Merritt; thence northerly along said old charter line to its intersection with the center line of Walnut or Twenty-second street if extended easterly; thence westerly to and along the center line of Walnut or Twenty-second street to the center line of Telegraph avenue; thence southerly along the center line of Telegraph avenue to the center line of Seventeenth (17th) street; thence westerly along the center line of Seventeenth (17th) street to the center line of Jefferson street; thence southerly along the center line of Jefferson street to the center line of Tenth (10th) [illegible]

street and thence easterly along the center line of Tenth (10th) street to the place of beginning.

Location of polling place—City Hall.

Judges—A. N. Denison and J. Alexander.

Inspectors—L. G. Cole and W. Lebrecht.

Clerks—Chas. Roeth and Henry Deanor.

Ballot Clerks—J. Betannue and I. D. Tobin.

FIFTH WARD—SECOND PRECINCT.

All that portion of the Fifth ward of the city of Oakland bounded as follows:

Bounded by the north by the center line of Delger or Twentieth street and its extension easterly to the old charter line of the city of Oakland, and by the said old charter line of the city of Oakland, on the east by the line dividing Oakland and Brooklyn township; on the south by the center line of Thirteenth (13th) street and its extension easterly to the said township line, and on the west by the center line of Broadway.

Location of polling place—Northwest corner of Webster and Fourteenth street.

Judges—W. H. Knight and W. Vance.

Inspectors—Benjamin Clark and J. Wonderlich.

Clerks—George Rice and Walter E. Brykat.

Ballot Clerks—C. Ormsby and John Barry.

FIFTH WARD—THIRD PRECINCT.

All that portion of the Fifth ward of the city of Oakland bounded as follows:

Bounded on the north by the center line of Thirteenth (13th) street and its extension easterly to the line dividing Oakland and Brooklyn townships; on the east by said line dividing said townships; on the south by the center line of Tenth (10th) street and its extension easterly to said township line, and on the west by the center line of Broadway street.

Location of polling place—Schellhaas' store, Eleventh and Franklin streets.

Judges—S. Towan and M. Cleary.

Inspectors—C. C. Berry and John English.

Clerks—F. E. Brigham and C. W. Hawbaker.

Ballot Clerks—H. L. Johnston and Henry Wegner.

SIXTH WARD—FIRST PRECINCT.

All that portion of the Sixth ward of the city of Oakland bounded as follows:

Bounded on the north by the center line of Tenth (10th) street, on the east by the center line of Washington street and its extension southerly to the charter line of the city of Oakland, on the south by the charter line of the city of Oakland, and on the west by the center line of Jefferson street and its extension southerly to said charter line.

Location of polling place—No. 833 Washington street.

Judges—H. B. Meader and A. McGarry.

Inspectors—M. K. Houghton and Robert McGreggor.

Clerks—J. H. Hallahan and D. W. Doody.

Ballot Clerks—Frank Rier and T. J. Manning.

SIXTH WARD—SECOND PRECINCT.

All that portion of the Sixth ward of the city of Oakland bounded as follows:

Bounded on the north by the center line of Seventh (7th) street, on the east by the center line of Harrison street and its extension southerly to the charter line of the city of Oakland, on the south by the said charter line and on the west by the center line of Washington street and its extension southerly to said charter line.

Location of polling place—418 Fourth street.

Judges—G. W. Atkinson and Jeremiah Callaghan.

Inspectors—Thomas Newman and H. A. Helland.

Clerks—W. C. Suell and L. Bercovich.

Ballot Clerks—James Kelley and James King.

SIXTH WARD—THIRD PRECINCT.

All that portion of the Sixth ward of the city of Oakland bounded as follows:

Bounded on the north by the center line of Tenth (10th) street, on the east by the center line of Webster street, on the south by the center line of Seventh (7th) street, and on the west by the center line of Washington street.

Location of polling place—No. 859 Franklin street.

Judges—J. E. Watson and E. F. Voorhies.

Inspectors—J. M. Cohen and D. Aaron.

Clerks—W. S. Miller and J. J. Conley.

Ballot Clerks—Jas. Hackett and J. A. Dyer.

SIXTH WARD—FOURTH PRECINCT.

All that portion of the Sixth ward of the city of Oakland bounded as follows:

Bounded on the north by the center line of Tenth (10th) street and its extension easterly to the line dividing Oakland and Brooklyn townships on the east by said township line, on the south by the charter line of the city of Oakland and on the west by a line described as follows: Beginning at a point where the center line of Webster street intersects the center line of Tenth street, thence southerly along the center line of Webster street to the center line of Seventh (7th) street, thence easterly along the center line of Seventh (7th) street to the center line of Harrison street and thence southerly along the center line of Harrison street to the charter line of the city of Oakland.

Location of polling place—Pumyea's stable, Eighth and Alice streets.

Judges—M. J. Healey and Robert C. King.

Inspectors—T. M. Carr and John Coveney.

Clerks—John McKee and L. D. W. Kellogg.

Ballot Clerks—S. Bachrach and George Atkinson.

SEVENTH WARD—FIRST PRECINCT.

All that portion of the Seventh ward in the city of Oakland bounded and described as follows:

Beginning where the center line of Eighth avenue, if extended southerly, would intersect the charter line of the city of Oakland, thence northerly to and along the center line of Eighth avenue to the center line of Twenty-eighth (28th) street; thence westerly along the center line of Twenty-eighth (28th) street to the center line of Matthew avenue; thence northeasterly along the center of Matthew avenue to the center of Hopkins street; thence easterly along the center line of Hopkins street to the center line of Thirteenth avenue; thence northerly along the center line of Thirteenth avenue to the center line of Millbury street at the southeast corner of the lands of John Hampel; thence northwesterly along the southern line of the lands of John Hampel to the line dividing Oakland and Brooklyn townships; thence southwesterly and southerly along said township line to the charter line on the southern boundary of the city of Oakland; thence easterly along said charter line to the place of beginning.

Location of polling place—No. 303 East Twelfth street.

Judges—C. D. Hayes and P. N. Machin.

Inspectors—S. S. Pettit and J. G. Luth.

Clerks—Robert Jackson and J. C. F. Gordon.

Ballot Clerks—G. D. Warren and J. C. Rugg.

SEVENTH WARD—SECOND PRECINCT

All that portion of the Seventh ward of the city of Oakland, described as follows:

Beginning at a point where the center line of Eighth avenue, if extended southerly, would intersect the charter line of the city of Oakland, thence northerly to and along the center line of Eighth avenue to the center line of East Twenty-eighth (28th) street; thence westerly along the center line of East Twenty-eighth street to the center line of Matthew avenue; thence northeasterly along the center line of Matthew avenue to the center line of Hopkins street; thence easterly along the center line of Hopkins street to the center line of Thirteenth avenue; thence southerly along the center line of Thirteenth avenue to the center line of East Twenty-eighth street; thence westerly along the center line of East Twenty-eighth street to the center of Eleventh (11th) avenue; thence southerly along the center line of Eleventh (11th) avenue to the center line of East Eighteenth street; thence easterly along the centr line of East Eighteenth street to the center line of Twelfth (12th) avenue; thence southerly along the center line of Twelfth (12th) avenue to the center line of East Twelfth street; thence easterly along the center line of East Twelfth street to the center line of Commerce street; thence southerly along the center line of Commerce street and its extension southerly to the charter line of the city of Oakland; thence westerly along said charter line to the place of beginning.

Location of polling place—No. 504 East Twelfth street.

Judges—W. R. Evans and J. D. Nairne.

Inspectors—W. D. Thomas and W. C. Potter.

Clerks—Charles A. Jacoby and Louis Allen.

Ballot Clerks—Eugene Colby and J. R. Davis.

SEVENTH WARD—THIRD PRECINCT.

All that portion of the Seventh ward of the city of Oakland, described as follows:

Beginning at the intersection of the center line of Millbury street with the center line of Thirteenth avenue, thence southerly along the center line of Thirteenth avenue to the center line of East Twenty-eighth street; thence westerly along the center line of East Twenty-eighth street to the center line of Eleventh (11th) avenue; thence southerly along the center line of Eleventh avenue to the center line of East Eighteenth street; thence easterly along the center line of East Eighteenth street to the center line of Twelfth (12th) avenue; thence southerly along the center line of Twelfth avenue to the center line of East Twelfth street; thence easterly along the center line of East Twelfth street to the center line of Commerce street; thence southerly along the center line of Commerce street and its extension southerly to the charter line of the city of Oakland; thence easterly along said charter line to where the center line of Nineteenth (19th) avenue, if extended southerly, would intersect said charter line; thence northerly to and along the center line of Nineteenth (19th) avenue to the center line of Fourteenth (14th) avenue; thence northerly along the center line of Fourteenth avenue to the southern boundary line of the Lynn homestead; thence easterly along the said line of said Lynn homestead to the charter line of the city of Oakland; thence northerly, easterly and thence northerly following the said charter line to the intersection of Sausal creek with the eastern extension of the northern boundary line of the city of Oakland; thence westerly along said extension of said boundary line to its intersection with the dividing line between Oakland and Brooklyn townships; thence southwesterly along said dividing line to the southwesterly line of land of Hampel; thence southeasterly along said line of land of Hampel to the point of beginning.

Location of polling place—Southeast corner of Thirteenth avenue and East Fourteenth street.

Judges—John A. Robinson and H. F. Crane.

Inspectors—W. H. H. Hamilton and William Dedke.

Clerks—N. W. Spaulding, Jr., and Robert Stewart.

Ballot Clerks—W. H. Gregory and Fred Schimnelpfening.

SEVENTH WARD-FOURTH PRECINCT

All that portion of the Seventh ward of the city of Oakland, bounded as follows:

Bounded on the north by the southern boundary of the Lynn homestead, on the east and south by the charter line of the city of Oakland and on the west by the center line of Nineteenth (19th) avenue and by that portion of Commerce street lying northerly from Nineteenth street.

Location of polling place—No. 1122 Twenty-third avenue.

Judges—Samuel Swift and H. C. Rohrs.

Inspectors—G. M. Walker and Thos. Whittall.

Clerks—L. D. Inskeep and Wm. McGrath.

Ballot Clerks—John Purves and R. F. Crist.

IN ANNEXED TERRITORY.

The entire territory proposed to be annexed and as above specifically described is established as three election precincts, and the polling places in such precincts are hereby fixed and designated at the following places, to-wit:

PERALTA PRECINCT.

Which shall consist of all that portion of Oakland township bounded and described as follows:

All that territory bounded on the north by the charter line of the town of Berkeley, on the east by the division line between plots 72 and 73 as per Kellersberger's map of Vincente and Domingo Peralta, south to its intersection with Temescal creek; on the south by Temescal creek and on the west by a line parallel to and 125 feet west of the westerly line of Adeline street.

Location of polling place—Residence of E. J. Pullen, on the south side of Stanley street, between Grove and Dover streets.

Judges—J. G. F. Oellericks and Thomas Trowbridge.

Inspectors—Thomas Cuff and George Colby.

Clerks—J. G. Hill and J. F. Young.

Ballot Clerks—William C. Wurz and George Johnson.

TEMESCAL PRECINCT NO. 1.

Which shall consist of that portion of Oakland township bounded as follows:

All that territory bounded on the north by Temescal creek, on the east by a line 100 feet east from the easterly line of Broadway; on the south by the center line of Linden lane and center line of Forty-fifth street and on the west by a line parallel to and 125 feet west from the westerly line of Adeline street.

Location of polling place—The polling place shall be Jurgens building, 2965 Telegraph avenue.

Judges—J. F. Ford and W. S. Roberts.

Inspectors—W. B. Moody and J. B. Twyman.

Clerks—E. M. Buchannan and B. F. Soloman.

Ballot Clerks—Samuel Robins and Patrick Swords.

TEMESCAL PRECINCT NO. 2.

All that territory which consists of that portion of Oakland township bounded as follows:

Commencing at the intersection of Linden lane with a point in a line 100 feet east of the easterly line of Broadway; thence west along the center line of Linden lane and Forty-fifth street to its intersection with the point in a line 125 feet west of the westerly line of Adeline street; thence north along the line 125 feet west of and parallel to the westerly line of Adeline street to its intersection with Temescal creek; thence westerly along Temescal creek to its intersection with the easterly boundary of plot 7 as per Kellersberger's map; thence southerly along said easterly line of said plot 7 and the easterly line of plot 39 as per same map above referred to to the northerly line of plot 6 as per same map; thence westerly along the northerly line of said plot 6 and said line extended to its intersection with the present northern boundary of the City of Oakland; thence easterly along the present northerly boundary of said city of Oakland to a point in a line 100 feet east of the easterly line of Broadway; thence northerly along a line 100 feet east of and parallel to said easterly line of Broadway to the point of beginning.

Location of polling place—The polling place shall be the school house, corner of Thirty-eighth and West streets.

Judges—D. W. Brown and J. McKibbin.

Inspectors—W. F. Ellis and Hugo Linderman.

Clerks—W. F. Smiley and Louis Matte.

Ballot Clerks—A. J. Wood and John Strickland.

Attest: J. W. TOMPKINS,
City Clerk.

Oakland, January 29, 1895.

NOTICE

—FOR—

Sealed Proposals to Redeem Municipal Bonds of the City of Oakland.

PUBLIC NOTICE IS HEREBY GIVEN BY the Treasurer of the City of Oakland, County of Alameda, State of California, that he has now on hand, in the City Treasury of the said City of Oakland, the sum of sixteen thousand dollars ($16,000), for the purpose of the redemption of bonds numbers one to sixteen, inclusive, issued in accordance with an act of the Legislature of the State of California, entitled, "An Act to provide funds for the City of Oakland," approved March 27th, 1872, which said Act may be found on page 590 of the Statutes of the State of California for the year 1871-72. That the said City Treasurer will receive sealed proposals for the surrender of the aforesaid bonds, at rates not exceeding par value.

Said sealed proposals will be received at the office of the said City Treasurer, at the City Hall of the said City of Oakland, County of Alameda, State of California, each day, excepting Sundays, from nine o'clock a. m. until five o'clock p. m., from and after January 2d, 1895, up to and including the eleventh day of February, A. D. 1895, and said sealed proposals will be opened by the said City Treasurer at his said office, at the hour of 12 o'clock, noon, on the 12th day of February, 1895, in the presence of the President of the City Council of the said City of Oakland.

And they shall accept the lowest proposals at rates not exceeding par value, as may redeem the greatest number of bonds, until the amount of said $16,000 is exhausted.

Dated, Oakland, Cal., January 2d, 1895.

Z. T. GILPIN,
City Treasurer of the City of Oakland, Alameda County, California.

CHAS. H. WOOD,
Optical Specialist.
Spectacles and Eye-Glasses Carefully fitted. Examination free! Located at HENDERSON & GRAHAM'S DRUG STORE, cor. Washington and Tenth Streets.

RAILROAD TIME TABLES.

Southern Pacific Company
(PACIFIC SYSTEM.)
TRAINS LEAVE AND ARE DUE TO ARRIVE AT OAKLAND PIER

LEAVE	FROM SEPT. 17, 1894.	ARRIVE
7:30 A	Atlantic Express for Ogden and East	6:10 A
7:30 A	Benicia, Vacaville, Rumsey, Sacramento and Redding, via Davis	6:45 P
7:58 A	Martinez, San Ramon, Napa, Calistoga and Santa Rosa	5:50 P
9:00 A	Niles, San Jose, Stockton, Ione, Sacramento, Marysville, Red Bluff and Oroville	5:45 P
9:30 A	New Orleans Express, Raymond (for Yosemite), Santa Barbara, Los Angeles, Deming, El Paso, New Orleans and East	5:10 P
9:00 A	Santa Fe Route, Atlantic Express for Mohave and East	10:10 A
9:30 A	Martinez and Stockton	10:10 A
*9:30 P	Peters and Milton	*6:52 P
12:55 P	Niles, San Jose and Livermore	8:15 A
4:28 P	Martinez, San Ramon, Vallejo, Napa, Calistoga, El Vereno and Santa Rosa	8:50 A
4:32 P	Benicia, Vacaville Esparto, Woodland, Knights Landing, Marysville, Oroville and Sacramento	10:20 A
4:58 P	Niles, San Jose, Livermore, Stockton, Modesto, Merced and Fresno	6:52 P
5:28 P	Los Angeles Express, Fresno, Bakersfield, Santa Barbara and Los Angeles	10:10 A
6.28 P	[illegible]aywards, Niles and San Jose	7:15 A
6:30 P	European Mail, Ogden and East	9:20 A
‡7:30 P	Vallejo	§7:20 P
7:30 P	Oregon Express, Sacramento, Marysville, Redding, Portland, Puget Sound and East	10:20 A

Narrow Gauge, Fourteenth and Franklin Sts.

§11:45 P.	Hunters' train, Newark, San Jose, Los Gatos, Big Trees, Santa Clara and principal way stations	‡7:50 P
8:15 A	Newark, Centerville, San Jose Felton, Boulder Creek and Santa Cruz, ‡Gilroy, Tres Pinos, Watsonville, Pacific Grove, San Luis Obispo and way stations	5:45 P
*2:15 P	Newark, Centerville, San Jose, New Almaden, Felton, Boulder Creek, Santa Cruz and principal Way Stations	*11:15 A
4:15 P	Centerville, San Jose, Los Gatos	9:44 A

CREEK ROUTE FERRY.
FROM OAKLAND—FOOT OF BROADWAY.
*6:00, *7:00, 8:00, *9:00, 10:00, *11:00 A. M.; ‡12.00, 12:30, 2:00, *3:00, 4:00, *5:00, P. M.
FROM SAN FRANCISCO—FOOT OF MARKET STREET (SLIP NUMBER 8.)
*7:00, *8:00, 9:00, *10:00 11:00 A. M.; *12:30, ‡1:00 *2:00 3:00, *4:00, 5:00, *6:00 P. M.

A for Morning. P for Afternoon.
* Sundays excepted. ‡ Sundays only
§ Saturdays only.
Direct connections made at College Park with Coast Div. trains.

THE PACIFIC TRANSFER COMPANY will call for and check baggage from hotels and residences. Inquire of Ticket Agents for Time Cards and other information.
LOCAL AND THROUGH TICKETS SOLD
And information given by
J. H. WRIGHT, Ag't. 16th-st. Station. M. E. DeCORA, Ag't. 7th & Broadway
RICHARD GRAY, Gen. Traffic Manager. T. H. GOODMAN, Gen. Pass. Agent.

Union Savings Bank
CORNER BROADWAY AND NINTH STREET.
Transacts a General Savings and Commercial Business.

Capital Fully Paid $300,000 00
Reserve Fund $75,000 00
Deposits, Dec. 31, 1894, $3,011,355 84

BOARD OF DIRECTORS:
J. WEST MARTIN, WM. G. HENSHAW,
THOS. PRATHER, A. A. MOORE,
R. S. FARRELLY, S. HUFF,
HIRAM TUBBS, HERMAN A. TUBBS,
C. E. PALMER, H. W. MEEK,
THOS. CRELLIN.

J. WEST MARTIN .... PRESIDENT.
WM. G. HENSHAW .... VICE PRESIDENT.
A. E. H. CRAMER .... CASHIER.

Exchange on Eastern and Foreign Cities.
Interest allowed on all savings deposits remaining three calendar months.
No entrance fee.
Remittances from the country may be made by express or checks on banks in San Francisco and books will be returned.

STEAMER EMMA.
THE DAVIE
FREIGHT LINE
Between San Francisco, Oakland and Alameda.
Warehouse accommodations furnished to our patrons.
All kinds of freight collected and delivered promply.
San Francisco Office—
JACKSON ST. SLIP.
Oakland Office—
FRANKLIN STREET SLIP, Telephone 506.
TIME TABLE:
LEAVE SAN FRANCISCO—8:00, [illegible]:00 A. M.; 5:00 P. M.
LEAVE OAKLAND—10:00 A.M.; 3:00, 7:00 P.M.
Freight for East Oakland and Alameda will leave Jackson Street slip at 8 and 12 A. M.

Painters.
WOOD, ALA & BROS.—LEADING PAINTERS
468 Tenth street.

BANKS.

Oakland Bank of Savings.
Cor. BROADWAY AND TWELFTH STREETS.
[Incorporated 1867.]
Authorized Capital, ... $1,000,000
Capital Paid in .... $[illegible]
Reserve and Contingent Fund, ... [illegible]
Deposits, January 1, 1895, ... [illegible]

ISAAC L. REQUA .... PRESIDENT
W. E. MILLER .... VICE-PRESIDENT
W. W. GARTHWAITE .... CASHIER

DIRECTORS:
Wm. R. Davis, James Moffitt,
Arthur A. Smith, G. H. Collins,
Henry Rogers, E. A. Haines,
W. E. Miller, Horace Davis,
Isaac L. Requa.

General Banking Business Transacted.
Interest allowed on all Term Deposits.
Loans on Real Estate and Approved Collateral at Lowest Market Rates.

Principal Correspondents:
San Francisco .... Bank of California; Anglo-California Bank (Ltd.); Nevada Bank
New York .... Laidlaw & Co.
Chicago .... Continental National Bank
London .... N. M. Rothschild & Sons

FARMERS AND MERCHANTS
SAVINGS BANK
1103 Broadway, near Twelfth St.
Capital Stock, $500,000. Interest Paid on Deposits. Money Loaned on Real Estate.

OFFICERS:
EDSON F. ADAMS .... President
C. E. PALMER .... Vice President
JAMES C. McKEE .... Cashier

BOARD OF DIRECTORS—R. S. Farrelly, San Leandro, A. W. Schaler, Mount Eden; Samuel Bell McKee, Oakland; William L. Taylor, Oakland; H. H. Pitcher, Livermore; John Charles Adams, Oakland; H. F. Gordon, Oakland; F. S. Osgood, Oakland; Charles E. Palmer, Oakland; W. H. Bailey, Oakland; Edson F. Adams, Oakland.

CALIFORNIA BANK,
MASONIC TEMPLE,
Corner Twelfth and Washington Streets,
OAKLAND, CALIFORNIA.

JACOB GREENHOOD .... PRESIDENT
S. M. BABBITT .... VICE-PRESIDENT
FRANK H. BROOKS .... CASHIER

BOARD OF DIRECTORS:
A. C. HENRY, JACOB GREENHOOD,
JOHN W. PHILLIPS, S. M. BABBITT,
VICTOR H. METCALF, ANSON BARSTOW,
W. W. WHITMAN, C. L. MAXWELL,
CHARLES JURGENS.

Transacts a General Banking Business. Foreign and Domestic Exchange Bought and Sold. Correspondence Solicited. Special attention paid to the Execution of Trusts of Individuals, Firms and Corporations.

Correspondents: American Exchange National Bank, New York; Sather Banking Company and Bank of California, San Francisco.

Union National Bank
OF OAKLAND,
NORTHWEST CORNER TWELFTH AND BROADWAY.

THOMAS PRATHER .... PRESIDENT
HON. J. WEST MARTIN .... VICE-PRESIDENT
CHARLES E. PALMER .... CASHIER

DIRECTORS:
HON. J. WEST MARTIN, D. HENSHAW WARD,
SOCRATES HUFF, EDSON F. ADAMS,
JOHN C. ADAMS, R. S. FARRELLY,
THOMAS PRATHER.

Exchange, Domestic and Foreign, at current rates.
Correspondents—Chemical National Bank, New York; Die Direction der Discount Gesellschaft, Berlin; N. M. Rothschild & Sons, London; Rothschild Freres, Paris; Bank of California, First National Bank, Crocker Woolworth National Bank, San Francisco.
Funds deposited with correspondents paid here.

THE
FIRST NATIONAL BANK
OF OAKLAND,
NORTHEAST COR. TENTH ST. AND BROADWAY.
Capital Stock Paid Up, ... $300,000

G. W. McNEAR .... PRESIDENT
P. E. BOWLES .... VICE-PRESIDENT
LESTER G. BURPEE .... CASHIER

DIRECTORS:
G. W. McNEAR, W. P. JONES,
A. J. SNYDER, WALLACE EVERSON,
E. W. RUNYON, L. C. MOREHOUSE,
J. C. MARTIN, P. E. BOWLES,
NORMAN RIDEOUT, W. H. CHICKERING,
L. G. BURPEE.

PRINCIPAL CORRESPONDENTS:
SAN FRANCISCO—First National Bank; London, Paris and American Bank, L'd; and Bank of California.
NEW YORK—National Park Bank.
CHICAGO—Am. Exchange National Bank.

Money to Loan.
MONEY TO LOAN IN SUMS TO SUIT; mortgages bought and sold; bargains in real estate; houses to rent. D. McDONALD & CO., 468 Ninth street.

Hotels.
HOTEL METROPOLE—JEFFERSON AND Thirteenth streets. Special Summer Rates. F. B. Prussia, manager. 1114